


















Directions to Eagan, MN
5,695 mi – about 99 hours



 Eagan, MN

	1. Head north on Co Rd 31/Pilot Knob Rd toward Co Rd 30/Diffley Rd About 4 mins	go 1.7 mi total 1.7 mi
	2. Take the ramp onto I-35E N About 2 mins	go 2.1 mi total 3.8 mi
	3. Take exit 99A to merge onto I-494 E About 15 mins	go 12.8 mi total 16.6 mi
	4. Take exit 58B for I-94 E toward Madison	go 0.4 mi total 17.0 mi
	5. Merge onto Interstate 94 E Entering Wisconsin About 4 hours 16 mins	go 248 mi total 265 mi
	6. Continue onto I-90 E Partial toll road Entering Illinois About 2 hours 49 mins	go 150 mi total 415 mi
	7. Slight left to stay on I-90 E (signs for Interstate 90 Skyway E/Indiana Toll Rd) Partial toll road Passing through Indiana Entering Ohio About 5 hours 10 mins	go 306 mi total 721 mi
	8. Continue straight onto I-80 E Toll road About 9 mins	go 9.2 mi total 730 mi
	9. Take exit 151 to merge onto I-480 E toward Cleveland Partial toll road About 25 mins	go 26.2 mi total 756 mi
	10. Take exit 26 on the left for I-271 N toward Erie Pa About 3 mins	go 2.0 mi total 758 mi
	11. Merge onto Interstate 271 Express N/Outerbelt E Fwy About 13 mins	go 13.7 mi total 772 mi
	12. Merge onto I-90 E Entering Pennsylvania About 1 hour 27 mins	go 90.0 mi total 862 mi
	13. Take exit 37 to merge onto I-86 E/Southern Tier Expy toward Jamestown Entering New York About 3 hours 53 mins	go 252 mi total 1,114 mi
	14. Take the exit on the left onto I-81 N About 2 mins	go 1.9 mi total 1,116 mi
	15. Take the exit onto I-88 E toward Albany Partial toll road About 1 hour 48 mins	go 117 mi total 1,233 mi
	16. Keep right at the fork, follow signs for Interstate 90 E/Albany and merge onto I-90 E Toll road About 11 mins	go 10.1 mi total 1,243 mi

About 1 min

18. Continue onto **I-87 S**

Toll road

About 14 mins

go 13.5 mi

total 1,258 mi

19. Take exit **21A** toward **I-90 E/Mass Turnpike/Boston**

Toll road

About 1 min

go 1.1 mi

total 1,259 mi

20. Merge onto **New York State Thruway Berkshire Connector**

Toll road

About 6 mins

go 6.3 mi

total 1,265 mi

21. Continue onto **I-90 E**

Toll road

Entering Massachusetts

About 1 hour 53 mins

go 111 mi

total 1,376 mi

22. Take exit **10A** toward **US-20/MA-146/Worcester/Providence**

Toll road

About 2 mins

go 0.7 mi

total 1,377 mi

23. Keep right at the fork, follow signs for **Millbury/Providence RI/Massachusetts 146 S** and merge onto **MA-146 S/Worcester-Providence Turnpike**

About 18 mins

go 18.1 mi

total 1,395 mi

24. Continue onto **RI-146 S**

Entering Rhode Island

About 14 mins

go 14.4 mi

total 1,409 mi

25. Take the **Branch Ave** exit

go 0.2 mi

total 1,409 mi

26. Turn left onto **Branch Ave**

About 4 mins

go 1.1 mi

total 1,410 mi

27. Turn right to merge onto **I-95 N** toward **Pawtucket**

About 3 mins

go 2.9 mi

total 1,413 mi

28. Take exit **28** for **RI-114/School St**

go 0.2 mi

total 1,413 mi

29. Turn right onto **School St**

go 243 ft

total 1,413 mi

30. Take the 1st left onto **Division St**

About 2 mins

go 0.5 mi

total 1,414 mi

31. Turn right onto **S Bend St**

go 0.1 mi

total 1,414 mi



32. Turn left

go 105 ft

total 1,414 mi



33. Slight right

go 72 ft

total 1,414 mi



34. Turn right
















go 108 ft

total 1,414 mi

Total: **1,414 mi** – about **23 hours 49 mins**


Mc Coy Stadium, Columbus Avenue, Pawtucket, RI










total 0.0 mi









	35. Head northwest	go 108 ft total 108 ft
	36. Turn left toward S Bend St	go 177 ft total 285 ft
	37. Turn right onto S Bend St	go 0.1 mi total 0.2 mi
	38. Take the 2nd left onto Division St About 1 min	go 0.4 mi total 0.6 mi
	39. Turn right onto RI-114 N/Prospect St Continue to follow RI-114 N About 58 secs	go 0.2 mi total 0.8 mi
	40. Take the 3rd right onto Main St	go 302 ft total 0.9 mi
	41. Take the ramp onto I-95 S About 4 mins	go 2.8 mi total 3.7 mi
	42. Take exit 24 for Branch Avenue	go 0.2 mi total 3.9 mi
	43. Turn right onto Branch Ave About 3 mins	go 0.9 mi total 4.7 mi
	44. Take the ramp onto RI-146 N Entering Massachusetts About 15 mins	go 14.6 mi total 19.4 mi
	45. Continue onto MA-146 N/Worcester-Providence Turnpike About 17 mins	go 17.9 mi total 37.3 mi
	46. Take the exit toward US-20/I-90/Boston/Springfield About 52 secs	go 0.5 mi total 37.8 mi
	47. Keep left at the fork, follow signs for Interstate 90 W/Massachusetts Turnpike E/ Boston/Springfield Partial toll road About 1 min	go 0.3 mi total 38.1 mi
	48. Keep left at the fork and merge onto I-90 W/Massachusetts Turnpike Continue to follow I-90 W Partial toll road Entering New York About 1 hour 58 mins	go 111 mi total 150 mi
	49. Continue onto New York State Thruway Berkshire Connector Toll road About 7 mins	go 6.7 mi total 156 mi
	50. Take exit 22-61 to merge onto I-87 N toward I-90/Albany/Buffalo Toll road About 15 mins	go 14.1 mi total 170 mi
	51. Continue onto Governor Thomas E. Dewey Thruway/New York State Thruway Toll road About 1 min	go 1.3 mi total 172 mi
	52. Merge onto I-90 W Toll road About 3 hours 15 mins	go 191 mi total 362 mi

- | | | |
|---|---|---------------------------|
|  | 53. Take exit 43 toward State Route 21/Manchester/Palmyra
Partial toll road
About 2 mins | go 0.9 mi
total 363 mi |
|  | 54. Turn right onto NY-21 N/State Route 21 N
About 8 mins | go 5.2 mi
total 368 mi |
|  | 55. Turn left onto Co Rd 22/Hanna Rd
About 2 mins | go 0.5 mi
total 369 mi |
|  | 56. Turn left onto Co Rd 4/Ontario St/Ontario St Exd
About 47 secs | go 0.1 mi
total 369 mi |
|  | 57. Take the 1st right onto Co Rd 10
About 5 mins | go 2.1 mi
total 371 mi |
|  | 58. Turn left onto Lakeshore Dr | go 0.1 mi
total 371 mi |
|  | 59. Take the 1st right onto Marvin Sands Dr
About 49 secs | go 0.3 mi
total 371 mi |
|  | 60. Turn right to stay on Marvin Sands Dr
Destination will be on the left | go 0.1 mi
total 371 mi |


Total: **371 mi** – about **6 hours 40 mins**










 **CMAC Performing Arts Center, Marvin Sands Drive, Canandaigua, NY** total 0.0 mi






- | | | |
|---|--|-----------------------------|
| | 61. Head northeast on Marvin Sands Dr | go 0.1 mi
total 0.1 mi |
|  | 62. Turn left to stay on Marvin Sands Dr
About 54 secs | go 0.3 mi
total 0.4 mi |
|  | 63. Turn right onto Lakeshore Dr | go 0.1 mi
total 0.5 mi |
|  | 64. Take the 1st right onto NY-5 E/US-20 E/Eastern Blvd
Continue to follow NY-5 E/US-20 E
About 18 mins | go 13.3 mi
total 13.8 mi |
|  | 65. Turn right onto S Cloverleaf Dr | go 0.1 mi
total 13.9 mi |
|  | 66. Turn right onto NY-14 S/S Main St/New York State Bicycle Route 14
Continue to follow NY-14 S/New York State Bicycle Route 14
About 55 mins | go 50.1 mi
total 64.0 mi |
|  | 67. Turn right onto Westinghouse Rd
About 2 mins | go 1.4 mi
total 65.5 mi |
| | 68. Continue onto Corning Rd | go 0.2 mi
total 65.7 mi |
|  | 69. Turn left to merge onto I-86 E/NY-17 E/Southern Tier Expy toward Elmira/Binghamton
Passing through Pennsylvania
Entering New York
About 58 mins | go 60.8 mi
total 127 mi |
|  | 70. Merge onto I-81 S
Entering Pennsylvania
About 52 mins | go 52.0 mi
total 178 mi |
|  | 71. Take exit 194 for I-476 S/Pennsylvania Turnpike S/US-6 W toward US-11/Clarks Summit | go 0.2 mi
total 179 mi |

	72. Keep right at the fork, follow signs for I-476/Allentown and merge onto I-476 S Partial toll road About 2 hours 3 mins	go 115 mi total 294 mi
	73. Take exit 16 to merge onto I-76 E toward Philadelphia About 17 mins	go 13.1 mi total 307 mi
	74. Take exit 344 on the left to merge onto I-676 E toward Central Phila About 1 min	go 0.9 mi total 308 mi
	75. Take the exit toward Broad St/Central Phila	go 0.1 mi total 308 mi
	76. Slight left onto Vine St	go 381 ft total 308 mi
	77. Keep right at the fork About 50 secs	go 0.2 mi total 308 mi
	78. Turn right onto N 12th St About 2 mins	go 0.5 mi total 309 mi
	79. Turn right onto Sansom St Destination will be on the right	go 0.2 mi total 309 mi

Total: **309 mi** – about **5 hours 34 mins**












 Mann Center for the Performing Arts, Philadelphia, PA total 0.0 mi

	80. Head west on Sansom St toward Avenue Of The Arts	go 82 ft total 82 ft
	81. Take the 1st right onto Avenue Of The Arts About 1 min	go 0.1 mi total 0.1 mi
	82. Slight right onto S Penn Square About 55 secs	go 0.1 mi total 0.3 mi
	83. Slight left onto John F Kennedy Blvd	go 253 ft total 0.3 mi
	84. Take the 1st right onto N Broad St About 2 mins	go 0.3 mi total 0.6 mi
	85. Turn right to merge onto I-676 E About 1 min	go 0.5 mi total 1.1 mi
	86. Continue onto Vine St Expy	go 0.5 mi total 1.6 mi
	87. Keep right at the fork, follow signs for I-95 S/Chester/Phila International Airport and merge onto I-95 S Partial toll road Passing through Delaware Entering Maryland About 2 hours 3 mins	go 111 mi total 113 mi
	88. Take exit 43B to merge onto MD-100 W toward Ellicott City About 5 mins	go 5.5 mi total 118 mi
	89. Take the exit on the left onto US-29 S toward Washington About 4 mins	go 3.8 mi total 122 mi
	90. Take the exit toward S Entrance Rd	go 226 ft total 122 mi














	91. Turn right onto S Entrance Rd	go 0.3 mi total 122 mi
	92. Turn left onto Little Patuxent Pkwy About 47 secs	go 0.2 mi total 122 mi
	93. Make a U-turn	go 95 ft total 122 mi
	94. Turn right Restricted usage road	go 0.1 mi total 123 mi
	95. Turn left Destination will be on the left	go 0.1 mi total 123 mi

Total: **123 mi** – about **2 hours 20 mins**






 Merriweather Post Pavilion, Columbia, MD total 0.0 mi

	96. Head northwest	go 0.1 mi total 0.1 mi
	97. Turn right toward Little Patuxent Pkwy Restricted usage road	go 0.1 mi total 0.3 mi
	98. Turn right onto Little Patuxent Pkwy About 53 secs	go 0.2 mi total 0.5 mi
	99. Take the 1st right onto S Entrance Rd About 57 secs	go 0.4 mi total 0.8 mi
	100. Merge onto US-29 S/Columbia Pike About 18 mins	go 15.9 mi total 16.8 mi
	101. Slight right to merge onto I-495 W toward Bethesda/Northern Virginia Entering Virginia About 31 mins	go 25.6 mi total 42.4 mi
	102. Take exit 57A toward VA-644 About 1 min	go 0.8 mi total 43.3 mi
	103. Follow signs for I-95 S/Richmond and merge onto Interstate 395 Connector S/ Interstate 95 Connector S About 55 secs	go 0.6 mi total 43.9 mi
	104. Merge onto I-95 S About 2 hours 4 mins	go 118 mi total 162 mi
	105. Take exit 51 to merge onto I-85 S/US-460 W toward Durham/Atlanta Continue to follow I-85 S Entering North Carolina About 2 hours 7 mins	go 128 mi total 290 mi
	106. Slight left to stay on I-85 S About 43 mins	go 42.3 mi total 333 mi
	107. Slight right onto I-40 W/I-85 BUS S (signs for Interstate 85 BUSINESS S/U.S 70/ Greensboro/Winston-Salem) About 9 mins	go 7.7 mi total 340 mi
	108. Slight left onto I-85 BUS S/US-29 S/US-70 W (signs for High Point/Charlotte) About 6 mins	go 5.3 mi total 346 mi

About 4 hours 50 mins








- | | | |
|---|--|---------------------------|
|  | 110. Take exit 111 for GA-317 N toward Suwanee | go 0.2 mi
total 638 mi |
|  | 111. Turn right onto GA-317 N/Lawrenceville Suwanee Rd
About 4 mins | go 2.2 mi
total 641 mi |
|  | 112. Turn left onto US-23 S
About 2 mins | go 1.4 mi
total 642 mi |
|  | 113. Turn right onto McGinnis Ferry Rd
About 10 mins | go 5.7 mi
total 648 mi |
|  | 114. Turn left onto Medlock Bridge Rd
About 3 mins | go 1.5 mi
total 649 mi |
|  | 115. Turn right onto GA-120 W/Abbotts Bridge Rd
Continue to follow GA-120 W
About 6 mins | go 3.5 mi
total 653 mi |
|  | 116. Slight right onto GA-120 W/State Bridge Way | go 0.2 mi
total 653 mi |
|  | 117. Keep right at the fork
Continue to follow GA-120 W
About 6 mins | go 3.1 mi
total 656 mi |
|  | 118. Turn left onto Westside Pkwy
About 3 mins | go 0.7 mi
total 657 mi |
|  | 119. Slight left to stay on Westside Pkwy | go 233 ft
total 657 mi |
| | 120. Continue onto Morrison Pkwy
About 2 mins | go 0.6 mi
total 657 mi |
|  | 121. Turn right onto Hembree Rd
About 50 secs | go 0.4 mi
total 658 mi |
|  | 122. Turn left onto N Fulton Industrial Blvd
Partial restricted usage road
About 1 min | go 0.4 mi
total 658 mi |
|  | 123. Turn right
Restricted usage road | go 161 ft
total 658 mi |



















Total: **658 mi** – about **11 hours 32 mins**














- | | | |
|---|--|---------------------------|
|  | Verizon Wireless Amphitheatre at Encore Park, Encore Parkway, Alpharetta, GA | total 0.0 mi |
| | 124. Head east
Restricted usage road | go 482 ft
total 482 ft |
|  | 125. Turn right toward Encore Pkwy
Restricted usage road | go 381 ft
total 0.2 mi |
|  | 126. Turn right toward Encore Pkwy
Restricted usage road | go 112 ft
total 0.2 mi |
|  | 127. Turn right onto Encore Pkwy
About 3 mins | go 0.9 mi
total 1.1 mi |
|  | 128. Turn left onto North Point Pkwy
About 4 mins | go 1.7 mi
total 2.7 mi |















	129. Turn right onto Kimball Bridge Rd About 9 mins	go 4.3 mi total 7.0 mi
	130. Turn left onto Jones Bridge Rd About 2 mins	go 0.4 mi total 7.5 mi
	131. Turn right onto Sargent Rd About 3 mins	go 1.6 mi total 9.1 mi
	132. Turn right onto McGinnis Ferry Rd About 14 mins	go 7.3 mi total 16.5 mi
	133. Turn left onto Satellite Blvd About 2 mins	go 1.0 mi total 17.4 mi
	134. Turn right onto Lawrenceville Suwanee Rd About 2 mins	go 0.7 mi total 18.1 mi
	135. Turn left to merge onto GA-403 N/I-85 N Continue to follow I-85 N Passing through South Carolina Entering North Carolina About 4 hours 46 mins	go 294 mi total 312 mi
	136. Slight left to stay on I-85 N About 45 mins	go 43.8 mi total 356 mi
	137. Slight right onto I-40 E About 28 mins	go 28.7 mi total 385 mi
	138. Take exit 287 for Harrison Avenue toward Cary	go 0.3 mi total 385 mi
	139. Turn right onto N Harrison Ave	go 0.4 mi total 385 mi
	140. Slight left to stay on N Harrison Ave About 7 mins	go 2.8 mi total 388 mi
	141. Turn left onto Adams St	go 0.1 mi total 388 mi





Total: **388 mi** – about **6 hours 47 mins**

	Koka Booth Amphitheatre, Regency Parkway, Cary, NC	total 0.0 mi
	142. Head north on N Academy St toward Chapel Hill Rd/W Durham Rd	go 276 ft total 276 ft
	143. Take the 1st right onto Durham Rd	go 230 ft total 0.1 mi
	144. Slight left onto Chapel Hill Rd About 4 mins	go 2.0 mi total 2.1 mi
	145. Merge onto I-40 E via the ramp to Benson About 11 mins	go 10.5 mi total 12.5 mi
	146. Continue onto I-440 W About 3 mins	go 2.7 mi total 15.3 mi
	147. Take exit 14 to merge onto US-264 E/US-64 E toward US-264 E/Wilson/Rocky Mt About 17 mins	go 17.2 mi total 32.5 mi
	148. Slight left onto US-64 E About 26 mins	go 27.8 mi total 60.2 mi

- | | | |
|---|---|----------------------------|
|  | 149. Take exit 464B for I-95 N toward Richmond | go 0.4 mi
total 60.6 mi |
|  | 150. Keep left at the fork and merge onto I-95 N
Entering Virginia
About 1 hour 26 mins | go 89.6 mi
total 150 mi |
|  | 151. Take exit 46 to merge onto I-295 N toward Washington/Richmond International Airport
About 41 mins | go 42.4 mi
total 193 mi |
|  | 152. Take exit 43A on the left to merge onto I-95 N toward Washington
About 1 hour 28 mins | go 85.2 mi
total 278 mi |
|  | 153. Slight right onto Interstate 395 Connector N/Interstate 95 Connector N (signs for I-395 N/I-495 N/Washington/Tysons Corner)
About 2 mins | go 1.6 mi
total 279 mi |
|  | 154. Continue onto I-395 N
About 10 mins | go 8.4 mi
total 288 mi |
|  | 155. Take the exit on the left onto I-395 N
Entering District of Columbia
About 1 min | go 1.3 mi
total 289 mi |
|  | 156. Take the Interstate 395 N exit toward Capitol Hill/Verizon Centre/Nationals Park | go 0.3 mi
total 289 mi |
|  | 157. Merge onto I-395 N
About 50 secs | go 0.8 mi
total 290 mi |
|  | 158. Continue onto I-695 E (signs for Interstate 395 N/D Street Northwest/U.S. Senate/C Street Southwest/U.S. Capitol the House)
About 2 mins | go 1.9 mi
total 292 mi |
|  | 159. Take the Pennsylvania Ave exit | go 0.2 mi
total 292 mi |
| | 160. Merge onto Pennsylvania Ave SE
About 51 secs | go 0.4 mi
total 293 mi |
|  | 161. Slight left toward District of Columbia Hwy 295 | go 377 ft
total 293 mi |
|  | 162. Slight left to merge onto District of Columbia Hwy 295
Entering Maryland
About 6 mins | go 3.5 mi
total 296 mi |
|  | 163. Continue onto MD-201 | go 0.4 mi
total 297 mi |
|  | 164. Continue onto MD-295 N
About 34 mins | go 27.3 mi
total 324 mi |
|  | 165. Take the Harbor Tunnel Thrwy/I-895 N exit
Toll road | go 0.3 mi
total 324 mi |
|  | 166. Merge onto I-895 N
Partial toll road
About 13 mins | go 10.4 mi
total 335 mi |
|  | 167. Merge onto I-95 N
Partial toll road
Entering Delaware
About 1 hour 3 mins | go 58.6 mi
total 393 mi |

	168. Slight right onto I-295 N/Delaware Turnpike (signs for Del Mem Br/NJ-Ny) Continue to follow I-295 N Entering New Jersey About 7 mins	go 6.5 mi total 400 mi
	169. Slight left onto US-40 E Toll road About 54 secs	go 0.9 mi total 401 mi
	170. Continue onto New Jersey Turnpike N Toll road About 1 hour 6 mins	go 59.9 mi total 461 mi
	171. Continue onto I-95 N Toll road About 39 mins	go 38.0 mi total 499 mi
	172. Take exit 13 to merge onto I-278 E toward Goethals Bridge/Verrazano Bridge Partial toll road Entering New York About 16 mins	go 11.6 mi total 510 mi
	173. Take the exit on the left toward Belt Parkway E/Kennedy Airport About 1 min	go 0.9 mi total 511 mi
	174. Merge onto Belt Pkwy/Leif Ericson Dr/Shore Pkwy About 4 mins	go 2.7 mi total 514 mi
	175. Take exit 6 toward Cropsey Ave/Coney Is	go 479 ft total 514 mi
	176. Merge onto Shore Pkwy	go 0.2 mi total 514 mi
	177. Continue straight to stay on Shore Pkwy	go 210 ft total 514 mi
	178. Turn left onto Bay 52nd St	go 453 ft total 514 mi
	179. Turn right onto Cropsey Ave About 52 secs	go 0.2 mi total 514 mi
	180. Turn right to stay on Cropsey Ave	go 0.1 mi total 515 mi
	181. Continue onto W 17th St About 1 min	go 0.3 mi total 515 mi
	182. Turn right onto Surf Ave	go 305 ft total 515 mi
	183. Turn left onto W 19th St Destination will be on the left	go 489 ft total 515 mi
Total: 515 mi – about 9 hours 10 mins		
	MCU Park, Surf Avenue, Brooklyn, New York, NY	total 0.0 mi
	184. Head north on W 19th St toward Surf Ave About 2 mins	go 0.3 mi total 0.3 mi
	185. Turn right onto Neptune Ave	go 282 ft total 0.4 mi

















	186. Take the 1st left onto Cropsey Ave About 1 min	go 0.5 mi total 0.9 mi
	187. Turn left onto Bay 50th St	go 266 ft total 0.9 mi
	188. Take the ramp onto Belt Pkwy/Leif Ericson Dr/Shore Pkwy About 7 mins	go 6.2 mi total 7.1 mi
	189. Merge onto I-278 E About 4 mins	go 2.9 mi total 10.1 mi
	190. Continue onto Brooklyn Battery Tunnel/Interstate 478 N (signs for Battery Tunnel/Manhattan) Toll road About 4 mins	go 2.3 mi total 12.4 mi
	191. Turn right onto West St About 6 mins	go 2.3 mi total 14.7 mi
	192. Continue onto 11th Ave About 1 min	go 0.6 mi total 15.3 mi
	193. Continue onto 12th Ave About 2 mins	go 0.9 mi total 16.3 mi
	194. Turn right onto W 40th St About 49 secs	go 0.2 mi total 16.5 mi
	195. Take the ramp onto Lincoln Tunnel Entering New Jersey About 1 min	go 0.7 mi total 17.2 mi
	196. Continue onto NJ-495 W About 5 mins	go 2.8 mi total 20.0 mi
	197. Slight right onto NJ-3 W (signs for Secaucus) About 4 mins	go 4.0 mi total 24.0 mi
	198. Take the NJ-17 N exit toward Rutherford	go 0.1 mi total 24.1 mi
	199. Keep left at the fork and merge onto NJ-17 N About 27 mins	go 22.5 mi total 46.5 mi
	200. Take the exit toward I-287 N/NJ-17 N	go 0.2 mi total 46.8 mi
	201. Keep left at the fork, follow signs for I-287 N/I-87/NJ-17 N/N Y. Thruway and merge onto I-287 N/NJ-17 N Entering New York About 46 secs	go 0.6 mi total 47.4 mi
	202. Keep left at the fork, follow signs for I-87 N/NY-17 N/Albany and merge onto I-87 N/NY-17 N Continue to follow I-87 N Partial toll road About 16 mins	go 14.9 mi total 62.2 mi
	203. Take exit 16 to merge onto NY-17 W toward US-6/Harriman Toll road About 2 mins	go 2.1 mi total 64.4 mi
	204. Continue onto US-6 W About 11 mins	go 12.2 mi total 76.5 mi

- | | | |
|---|---|----------------------------|
|  | 205. Continue onto NY-17 W
About 28 mins | go 30.8 mi
total 107 mi |
|  | 206. Take exit 104 for New York 17B toward Monticello/Raceway
About 48 secs | go 0.4 mi
total 108 mi |
|  | 207. Turn left onto New York 17B W
About 14 mins | go 9.9 mi
total 118 mi |
|  | 208. Turn right onto Hurd Rd
Destination will be on the right
About 3 mins | go 1.0 mi
total 119 mi |




















Total: **119 mi** – about **2 hours 24 mins**










 **Bethel Woods Center for the Arts** total 0.0 mi
200 Hurd Rd, Bethel, NY 12720

- | | | |
|---|--|-----------------------------|
| | 209. Head south on Hurd Rd toward Gempler Rd
About 2 mins | go 1.0 mi
total 1.0 mi |
|  | 210. Turn right onto New York 17B W/Co Rd 117
About 7 mins | go 5.1 mi
total 6.0 mi |
|  | 211. Turn right onto New York 17B W/NY-52 E/Co Rd 117
About 1 min | go 0.5 mi
total 6.5 mi |
|  | 212. Take the 1st left onto New York 17B W/Co Rd 117
Continue to follow New York 17B W
About 2 mins | go 1.2 mi
total 7.7 mi |
|  | 213. Turn left to stay on New York 17B W
About 9 mins | go 5.1 mi
total 12.8 mi |
|  | 214. Take the ramp to County Road 133 | go 410 ft
total 12.9 mi |
|  | 215. Turn right onto NY-97 N
About 26 mins | go 23.1 mi
total 36.1 mi |
|  | 216. Turn left onto E Front St
About 2 mins | go 0.8 mi
total 36.8 mi |
|  | 217. Turn left onto W Front St/W Main St
Continue to follow W Main St
About 1 min | go 0.2 mi
total 37.1 mi |
|  | 218. Turn right onto Co Rd 67/W Main St/Sands Creek Rd | go 0.1 mi
total 37.2 mi |
|  | 219. Turn right to merge onto NY-17 W
About 35 mins | go 35.8 mi
total 73.0 mi |
|  | 220. Merge onto I-81 N
About 5 mins | go 4.5 mi
total 77.4 mi |
|  | 221. Slight left onto NY-17 W/Southern Tier Expy (signs for Owego/Elmira)
Passing through Pennsylvania
Entering New York
About 1 hour 2 mins | go 59.6 mi
total 137 mi |
|  | 222. Continue onto NY-13 S
About 1 min | go 1.3 mi
total 138 mi |
|  | 223. Continue onto NY-17 W
About 40 mins | go 39.1 mi
total 177 mi |

	224. Slight right to stay on NY-17 W (signs for Interstate 86 W/U.S. 17 W/Hornelt/Olean/Jamestown) About 1 hour 19 mins	go 78.1 mi total 255 mi
	225. Continue onto US-219 N About 6 mins	go 6.3 mi total 262 mi
	226. Continue onto NY-17 W Entering Pennsylvania About 56 mins	go 60.8 mi total 323 mi
	227. Continue onto Southern Tier Expy About 6 mins	go 6.9 mi total 329 mi
	228. Take exit 1A on the left to merge onto I-90 W toward Erie Entering Ohio About 1 hour 42 mins	go 106 mi total 436 mi
	229. Slight left to stay on I-90 W (signs for I-71) About 4 mins	go 3.3 mi total 439 mi
	230. Take the exit onto I-90 W toward Toledo About 26 mins	go 26.2 mi total 465 mi
	231. Slight left to stay on I-90 W (signs for I-80/Toledo/Ohio) Toll road About 2 mins	go 2.1 mi total 468 mi
	232. Merge onto I-90 W Partial toll road Passing through Indiana Entering Illinois About 4 hours 59 mins	go 306 mi total 774 mi
	233. Merge onto I-90 W/Interstate 94 W About 5 mins	go 4.3 mi total 778 mi
	234. Take exit 53C on the left toward I-55 N/Lake Shore Dr/22nd St/Stevenson Expy N	go 0.3 mi total 778 mi
	235. Merge onto Interstate 90 Express W/Interstate 94 Express W	go 0.2 mi total 778 mi
	236. Keep right at the fork, follow signs for I-55 N/Stevenson Expy/Lake Shore Dr and merge onto I-55 N/Stevenson Expy About 1 min	go 0.8 mi total 779 mi
	237. Keep left at the fork, follow signs for U.S. 41 N/Lake Shore Drive N and merge onto US-41 N About 2 mins	go 1.4 mi total 781 mi
	238. Turn right onto E McFetridge Dr About 50 secs	go 0.3 mi total 781 mi
	239. Turn left onto Museum Campus Dr	go 354 ft total 781 mi
	240. Continue onto E Solidarity Dr	go 0.2 mi total 781 mi
	241. Turn right toward S Lynn White Dr	go 0.1 mi total 781 mi
	242. Turn right onto S Lynn White Dr Destination will be on the left	go 0.1 mi total 781 mi













Total: **781 mi** – about **13 hours 6 mins**

	Charter One Pavilion, 1300 South Lynn White Drive, Chicago, IL 60605	total 0.0 mi
	243. Head north on S Lynn White Dr	go 0.1 mi total 0.1 mi
	244. Turn left at E 14th St About 53 secs	go 0.1 mi total 0.3 mi
	245. Turn left onto E Solidarity Dr About 53 secs	go 0.2 mi total 0.5 mi
	246. Turn left to stay on E Solidarity Dr	go 433 ft total 0.6 mi
	247. Turn right onto E McFetridge Dr About 2 mins	go 0.3 mi total 0.8 mi
	248. Turn left to merge onto US-41 S About 1 min	go 0.7 mi total 1.6 mi
	249. Take the exit onto I-55 S toward St Louis/I-90/I-94 About 1 min	go 1.1 mi total 2.7 mi
	250. Take exit 293B for I-90 E/I-94 E toward Indiana	go 0.5 mi total 3.2 mi
	251. Merge onto Interstate 90 Express E/Interstate 94 Express E About 5 mins	go 3.9 mi total 7.1 mi
	252. Take the exit onto I-90 E/Interstate 94 E About 1 min	go 0.8 mi total 7.9 mi
	253. Slight left onto I-90 E (signs for Interstate 90 Skyway E/Indiana Toll Rd) Partial toll road Entering Indiana About 34 mins	go 28.0 mi total 35.9 mi
	254. Take exit 21 for I-94 E toward Detroit Partial toll road About 2 mins	go 1.2 mi total 37.0 mi
	255. Merge onto Interstate 94 E Entering Michigan About 3 hours 14 mins	go 200 mi total 237 mi
	256. Slight left onto M-14 E (signs for Plymouth) About 3 mins	go 3.5 mi total 241 mi
	257. Continue onto US-23BUS N About 1 min	go 1.1 mi total 242 mi
	258. Continue onto M-14 E (signs for US-23 S/Plymouth/Toledo)	go 0.3 mi total 242 mi
	259. Merge onto US-23 S About 2 mins	go 2.1 mi total 244 mi
	260. Slight left onto M-14 E About 14 mins	go 15.0 mi total 259 mi
	261. Take the exit onto I-275 N toward I-96 W About 6 mins	go 6.0 mi total 265 mi
	262. Take exit 165 to merge onto I-696 E toward Port Huron About 8 mins	go 8.3 mi total 274 mi

	263. Take exit 8 to merge onto M-10 S toward US-24/Lodge Fwy/Telegraph Rd About 1 min	go 0.9 mi total 275 mi
	264. Exit onto US-24 N/Telegraph Rd About 9 mins	go 8.4 mi total 283 mi
	265. Sharp right onto W Square Lake Rd/US-24 BUS W Continue to follow W Square Lake Rd About 4 mins	go 1.9 mi total 285 mi
	266. Continue onto I-75 BUS S About 2 mins	go 1.0 mi total 286 mi
	267. Keep left at the fork, follow signs for I-75 N/Flint and merge onto I-75 N About 4 mins	go 3.1 mi total 289 mi
	268. Take exit 79 for University Dr toward Rochester About 2 mins	go 1.0 mi total 290 mi
	269. Turn right onto University Dr About 3 mins	go 1.0 mi total 291 mi
	270. Turn left onto N Squirrel Rd About 1 min	go 0.4 mi total 291 mi
	271. Turn right onto E Walton Blvd About 2 mins	go 1.0 mi total 292 mi
	272. Make a U-turn Destination will be on the right About 54 secs	go 0.1 mi total 293 mi












Total: **293 mi** – about **5 hours 9 mins**


	Meadow Brook Music Festival, Rochester Hills, MI	total 0.0 mi
	273. Head west on E Walton Blvd toward Firewood Dr About 2 mins	go 0.9 mi total 0.9 mi
	274. Turn left onto N Squirrel Rd	go 361 ft total 1.0 mi
	275. Take the 1st right onto Five Points Dr About 54 secs	go 0.5 mi total 1.4 mi
	276. Turn right onto University Dr About 3 mins	go 1.0 mi total 2.4 mi
	277. Merge onto I-75 S via the ramp to Detroit About 3 mins	go 3.4 mi total 5.9 mi
	278. Take exit 75 toward Square Lake Rd About 1 min	go 0.7 mi total 6.5 mi
	279. Continue straight onto I-75 BUS N About 3 mins	go 1.5 mi total 8.0 mi
	280. Continue onto W Square Lake Rd/US-24 BUS E About 1 min	go 446 ft total 8.1 mi
	281. Turn left onto Lahser Rd About 2 mins	go 0.5 mi total 8.6 mi
	282. Turn right onto W Hickory Grove Rd About 2 mins	go 0.8 mi total 9.5 mi

	283. Turn right onto S Telegraph Rd	go 0.1 mi total 9.6 mi
	284. Make a U-turn About 9 mins	go 7.1 mi total 16.6 mi
	285. Take the I-696 W/M-10 N/N w Hwy ramp to Lansing	go 0.2 mi total 16.8 mi
	286. Keep left at the fork, follow signs for I-696 W and merge onto I-696 W About 7 mins	go 7.2 mi total 24.0 mi
	287. Take exit 1 to merge onto I-275 S/I-96 E toward Toledo About 7 mins	go 6.9 mi total 30.9 mi
	288. Slight right onto I-275 S	go 0.4 mi total 31.3 mi
	289. Take the exit onto M-14 W toward Ann Arbor About 14 mins	go 15.1 mi total 46.4 mi
	290. Merge onto US-23 N About 2 mins	go 2.1 mi total 48.5 mi
	291. Slight left onto M-14 W (signs for Ann Arbor)	go 0.4 mi total 48.9 mi
	292. Continue onto US-23BUS S About 1 min	go 1.1 mi total 50.1 mi
	293. Continue onto M-14 W About 3 mins	go 3.6 mi total 53.7 mi
	294. Merge onto Interstate 94 W Entering Indiana About 3 hours 2 mins	go 190 mi total 244 mi
	295. Take exit 26A to merge onto IN-49 S toward Chesterton/Valparaiso About 16 mins	go 12.3 mi total 256 mi
	296. Merge onto IN-2 W/U.S. 30 W/E Morthland Dr via the ramp to Valparaiso About 3 mins	go 2.2 mi total 258 mi
	297. Turn right onto S Washington St About 1 min	go 0.6 mi total 259 mi
	298. Turn right onto Indiana Ave Destination will be on the right	go 371 ft total 259 mi

Total: **259 mi** – about **4 hours 27 mins**

	104 Indiana Ave, Valparaiso, IN 46383	total 0.0 mi
	299. Head west on Indiana Ave toward Franklin St	go 371 ft total 371 ft
	300. Take the 2nd left onto S Washington St About 2 mins	go 0.6 mi total 0.6 mi
	301. Turn right onto U.S. 30 W/W Morthland Dr Continue to follow U.S. 30 W About 15 mins	go 13.4 mi total 14.0 mi
	302. Take the ramp onto I-65 N About 12 mins	go 8.9 mi total 22.9 mi

- | | | |
|---|---|-----------------------------|
|  | 303. Take exit 262 for I-90 toward Illinois/Ohio | go 0.5 mi
total 23.3 mi |
| | 304. Merge onto I- 90 Access Rd
Partial toll road | go 0.1 mi
total 23.5 mi |
|  | 305. Merge onto I-90 W via the ramp to Chicago
Partial toll road
Entering Illinois
About 30 mins | go 24.3 mi
total 47.8 mi |
|  | 306. Merge onto I-90 W/Interstate 94 W
About 20 mins | go 15.6 mi
total 63.4 mi |
|  | 307. Slight left onto I-90 W (signs for Interstate 90 W/Kennedy Expressway/O'Hare/Rockford)
Partial toll road
Entering Wisconsin
About 2 hours 54 mins | go 163 mi
total 227 mi |
|  | 308. Continue straight onto Interstate 94 W
Entering Minnesota
About 3 hours 46 mins | go 220 mi
total 446 mi |
|  | 309. Take the exit onto I-494 S
About 13 mins | go 12.5 mi
total 459 mi |
|  | 310. Take exit 70 for Interstate 35 E South toward Albert Lea
About 1 min | go 1.0 mi
total 460 mi |
|  | 311. Merge onto I-35E S
About 2 mins | go 1.9 mi
total 462 mi |
|  | 312. Take exit 97A for County Rd 31/Pilot Knob Rd
About 55 secs | go 0.5 mi
total 462 mi |
|  | 313. Turn right onto Co Rd 31/Pilot Knob Rd
About 5 mins | go 2.1 mi
total 464 mi |
|  | 314. Make a U-turn at Balsam St
About 1 min | go 0.2 mi
total 465 mi |

Total: **465 mi** – about **8 hours 22 mins**
 Eagan, MN

These directions are for planning purposes only. You may find that construction projects, traffic, weather, or other events may cause conditions to differ from the map results, and you should plan your route accordingly. You must obey all signs or notices regarding your route.

Map data ©2012 Google

Directions weren't right? Please find your route on maps.google.com and click "Report a problem" at the bottom left.